


ROAD SYSTEM MASTER PLAN

GENERAL PLAN AMENDMENT



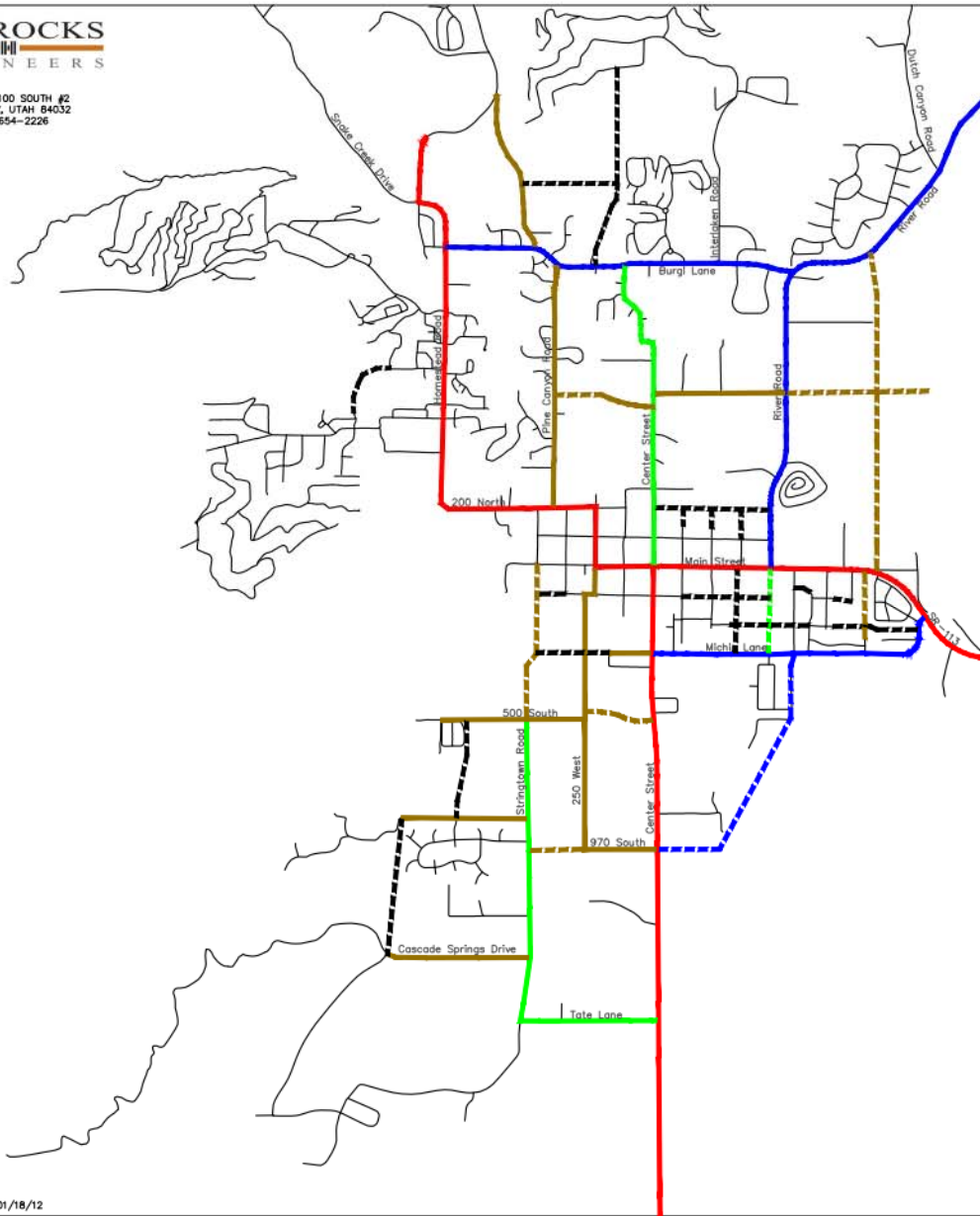


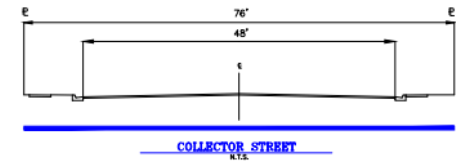
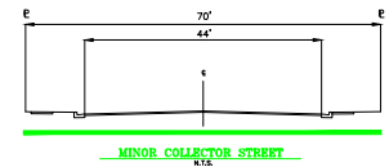
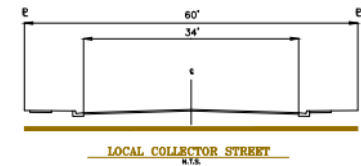
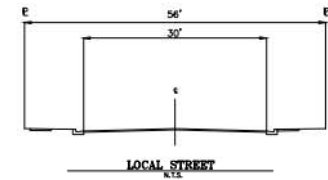
FIGURE 2-1

MIDWAY CITY

ROAD SYSTEM
MASTER PLAN

LEGEND

- EXISTING LOCAL COLLECTOR
- EXISTING MINOR COLLECTOR
- EXISTING COLLECTOR
- EXISTING MINOR ARTERIAL (UDOT)
- NEW OR UPGRADED LOCAL
- NEW OR UPGRADED LOCAL COLLECTOR
- NEW OR UPGRADED MINOR COLLECTOR
- NEW OR UPGRADED COLLECTOR



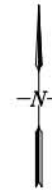
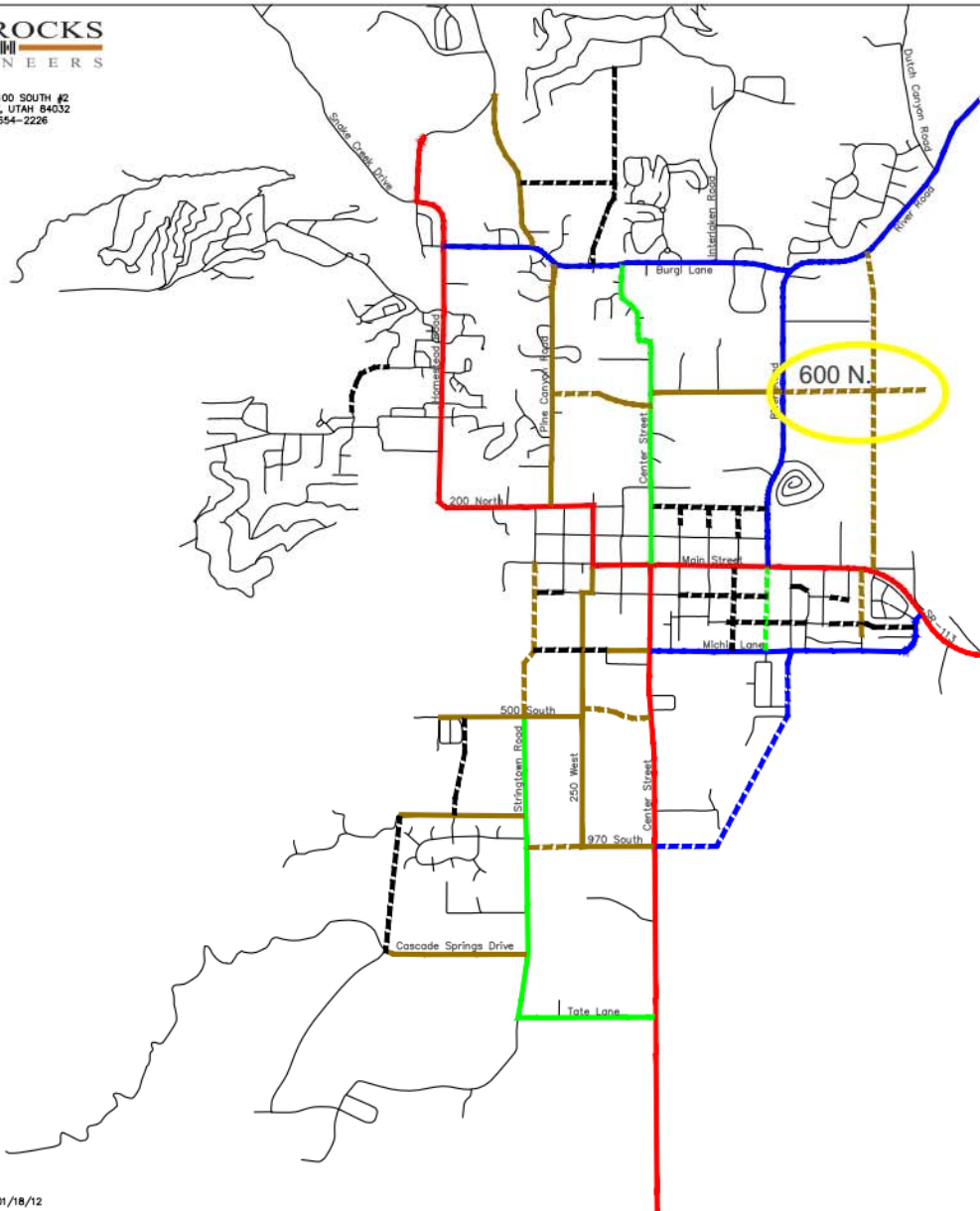
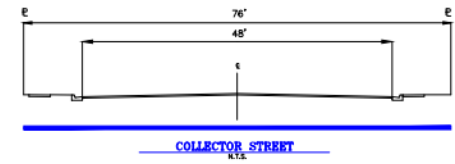
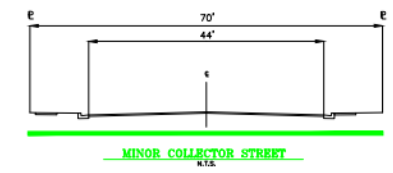
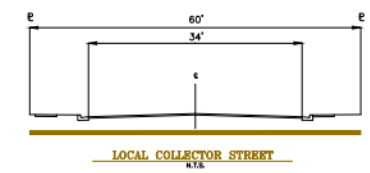
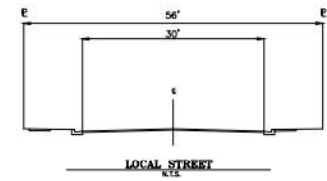
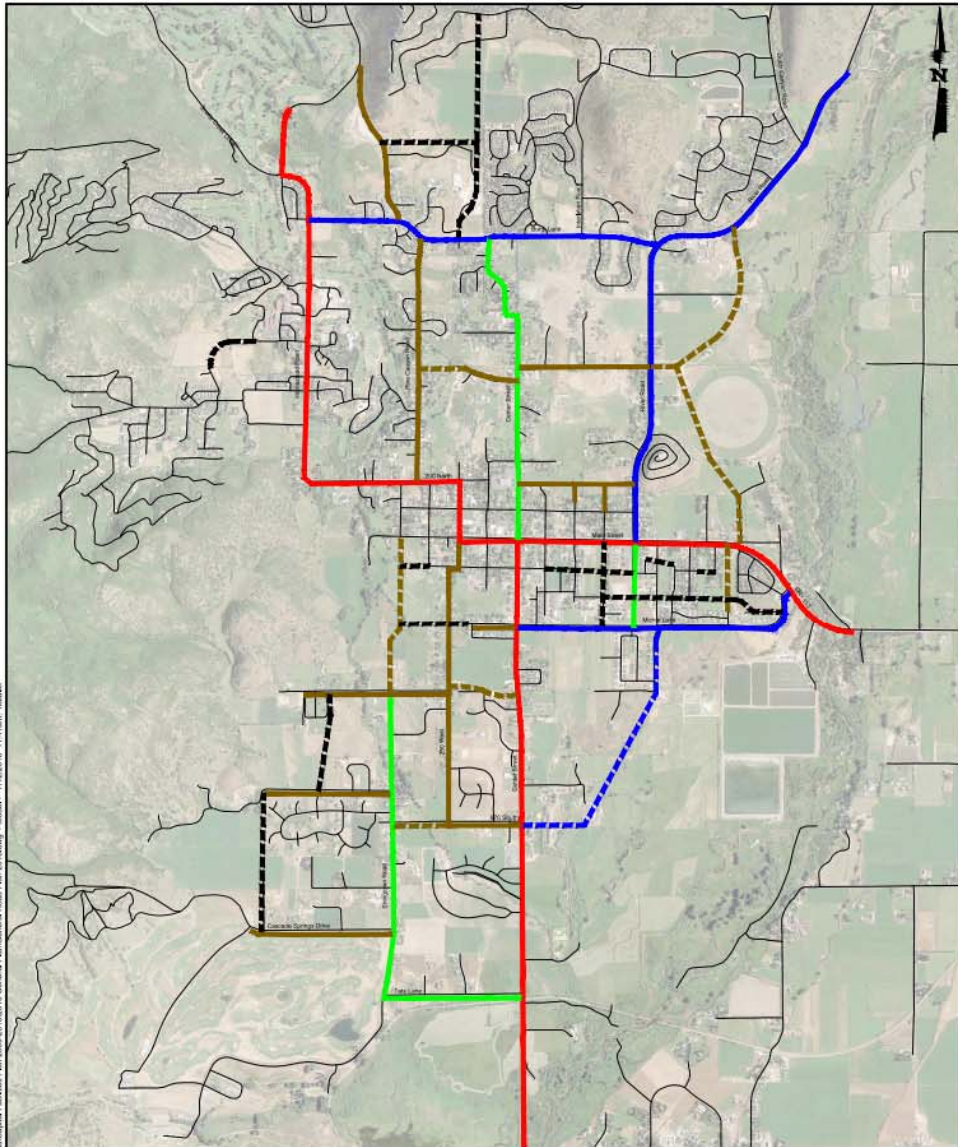


FIGURE 2-1
MIDWAY CITY
ROAD SYSTEM
MASTER PLAN

LEGEND

- EXISTING LOCAL COLLECTOR
- EXISTING MINOR COLLECTOR
- EXISTING COLLECTOR
- EXISTING MINOR ARTERIAL (UDOT)
- NEW OR UPGRADED LOCAL
- NEW OR UPGRADED LOCAL COLLECTOR
- NEW OR UPGRADED MINOR COLLECTOR
- NEW OR UPGRADED COLLECTOR

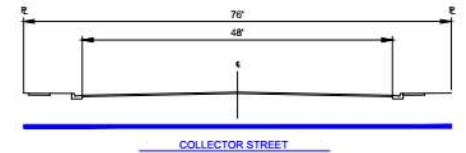
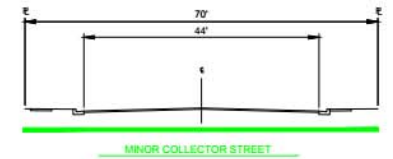
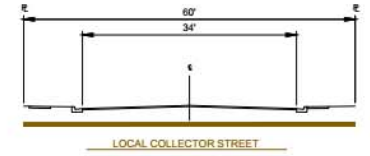
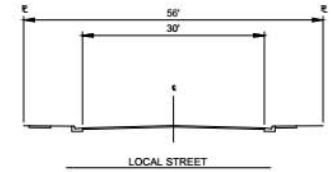




ROAD SYSTEM MASTER PLAN

LEGEND

- EXISTING LOCAL COLLECTOR
- EXISTING MINOR COLLECTOR
- EXISTING COLLECTOR
- EXISTING MINOR ARTERIAL (UDOT)
- NEW OR UPGRADED LOCAL
- NEW OR UPGRADED MINOR COLLECTOR
- NEW OR UPGRADED COLLECTOR



H:\Midway_City\Proposed\Capital_Facilities_Plan_2006\2016\2016_General_Plan_General_Road_Plan_2016.dwg - Model - 7/12/2018 11:41am, number

SCALE		WARNING IF THIS BAR DOES NOT MEASURE 1" THEN DRAWING IS NOT TO SCALE
HORIZONTAL	NONE	
VERTICAL	NONE	



2162 West Grove Parkway
 Suite 400
 Pleasant Grove, UT 84062
 (801) 763-6100

MIDWAY CITY
 ROAD SYSTEM MASTER PLAN

DESIGNED	DATE	PROJECT NO.	-
DRAWN	DATE	SHEET NO.	-
NR	7/2018	1 of 2	
CHECKED	DATE	DRAWING NO.	P-1
WSJ	7/2018		

POSSIBLE FINDINGS

- The Road System Master Plan will be more accurate if amended
- Removing the planned 600 North road will allow the City to acquire property to allow a roundabout that will be a communal benefit
- It is unlikely that the future planned 600 North, east of River Road, will be built and it may not ever be needed