WHITAKER FARM ANNEXATION AGREEMENT

AMENDMENT

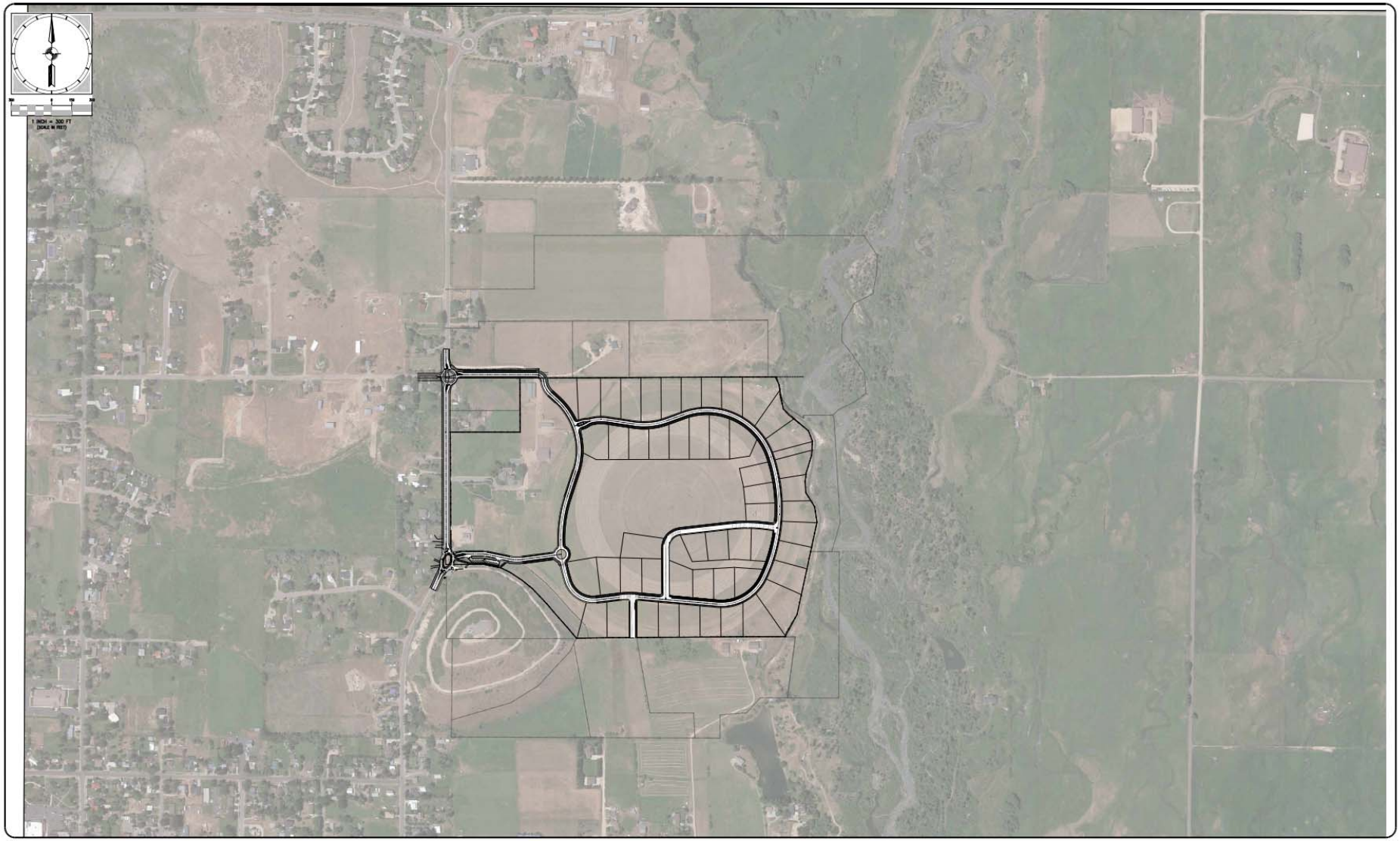

PROJECT
C18-004

SHEET
1 OF 1

ISSUE DATE
07/02/2018

Summit Engineering Group Inc.
Structural • Civil • Surveying

COPYRIGHT © 2018
SUMMIT ENGINEERING GROUP, INC.

WARNING & DISCLAIMER
IT IS A VIOLATION OF LAW FOR ANY PERSON, UNLESS ACTING UNDER THE DIRECTION OF A LICENSED PROFESSIONAL ENGINEER, ARCHITECT OR LICENSED LAND SURVEYOR, TO ALTER THIS DOCUMENT IN ANY WAY. ANY ALTERED DOCUMENT BEARING THE SEAL OF A LICENSED PERSON MUST ALSO BEAR THE NAME AND THE DEFINITIVE TRADE MARK OF THE PERSON OR FIRM MAKING THE ALTERATION.

WHITAKER FARMS SUBDIVISION PRELIMINARY
VICINITY MAP

PROJECT
C18-004

SHEET
1 OF 1

ISSUE DATE
07/02/2018

Summit Engineering Group Inc.
Structural • Civil • Surveying
55 WEST CENTER • P.O. BOX 176
WEISER CITY, UTAH 84032
P: 435-854-9229 • F: 435-854-9231

COPYRIGHT © 2018
SUMMIT ENGINEERING GROUP, INC.

DRAWING ALTERATION
IT IS A VIOLATION OF LAW FOR ANY PERSON, UNLESS ACTING UNDER THE DIRECTION OF A LICENSED PROFESSIONAL ENGINEER, ARCHITECT, LANDSCAPE ARCHITECT OR LAND SURVEYOR, TO ALTER AN ITEM IN ANY WAY. IF THIS DOCUMENT IS ALTERED, THE ALTERING LICENSED PROFESSIONAL SHALL ATTACH TO THE DOCUMENT THE NAME, DATE AND THE SPECIFIC TASK PERFORMED AND A DESCRIPTION OF THE ALTERATION.

WHITAKER FARMS SUBDIVISION PRELIMINARY
OVERALL ROAD CONFIGURATION

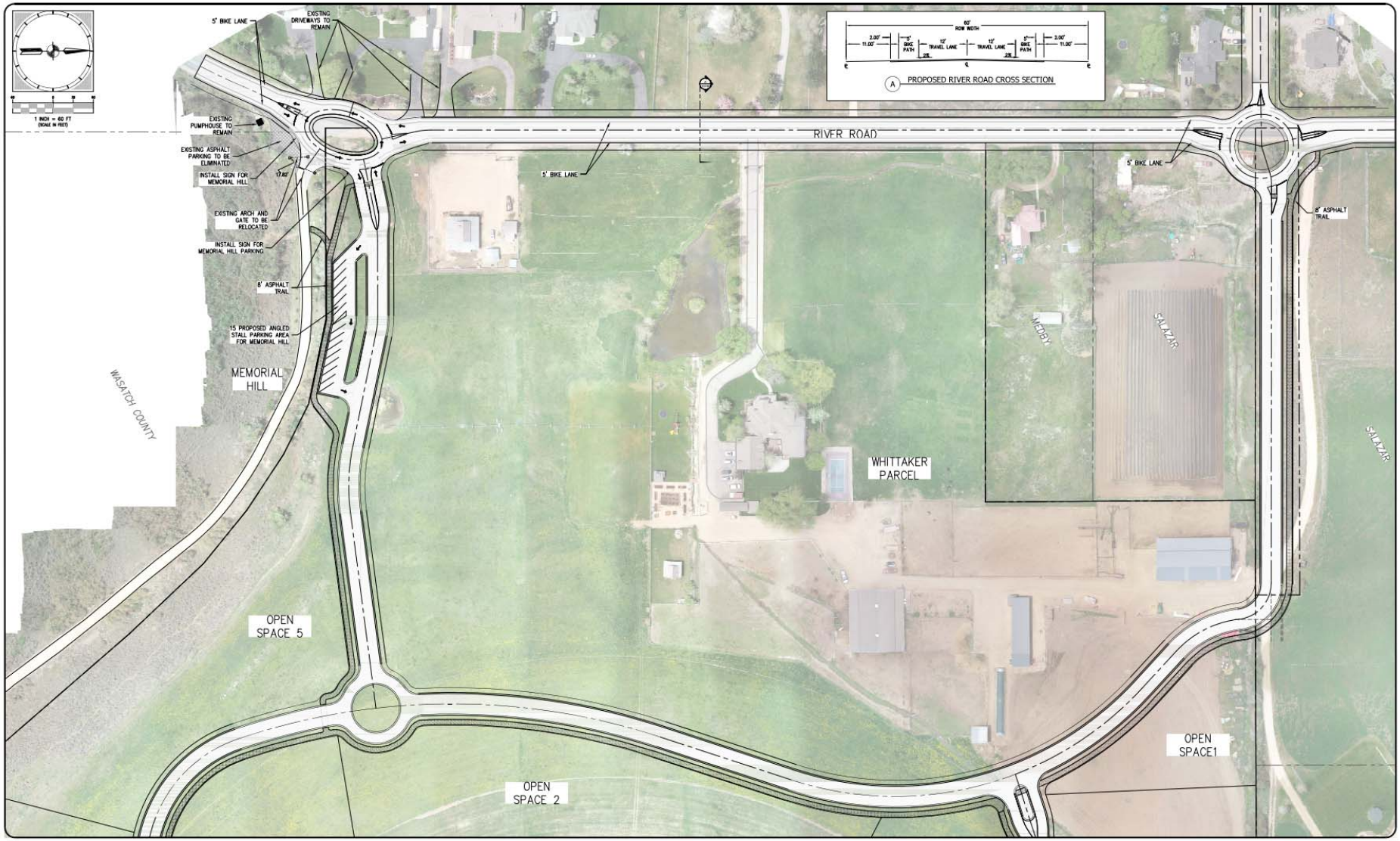

PROJECT
C18-004
SHEET
1 OF 1
ISSUE DATE
07/02/2018

Summit Engineering Group Inc.
Structural • Civil • Surveying
55 WEST CENTER • P.O. BOX 176
HEBER CITY, UTAH 84032
P: 435-654-8229 • F: 435-654-8231

COPYRIGHT © 2018
SUMMIT ENGINEERING GROUP INC.
DRAWING ALTERATION
IT IS A VIOLATION OF LAW FOR ANY PERSON, UNLESS ACTING UNDER THE DIRECTION OF THE PROFESSIONAL LAND SURVEYOR OR ENGINEER, TO ALTER THIS DOCUMENT IN ANY WAY. ANY ALTERATION MUST BE IN ACCORDANCE WITH ACTIONS AND DOCUMENTS AS SUBMITTED BY LAW TO AFFIX THEIR SEAL AND THE INSTITUTE FOLLOWED BY FOLLOWED BY THEIR SIGNATURE AND SPECIFIC DESCRIPTION OF THE ALTERATIONS.

WHITAKER FARMS SUBDIVISION

LOCATED IN THE NORTHEAST 1/4 OF SECTION 35, TOWNSHIP 3 SOUTH, RANGE 4 EAST, SLB&M,
MIDWAY CITY, WASATCH COUNTY, UTAH

D:\CURRENT PROJECTS\C18-004 WHITAKER\WORKING FILES\PLANNING\DWG\C18-004 RIVER ROAD EAST OPTIONS

RIVER ROAD CROSS SECTION

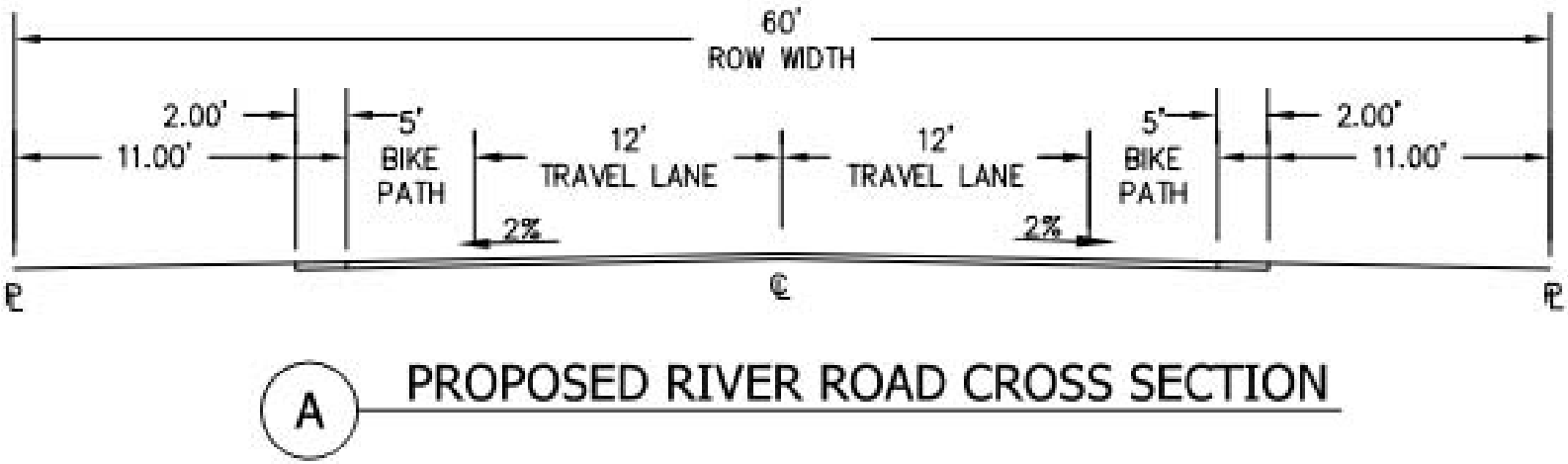

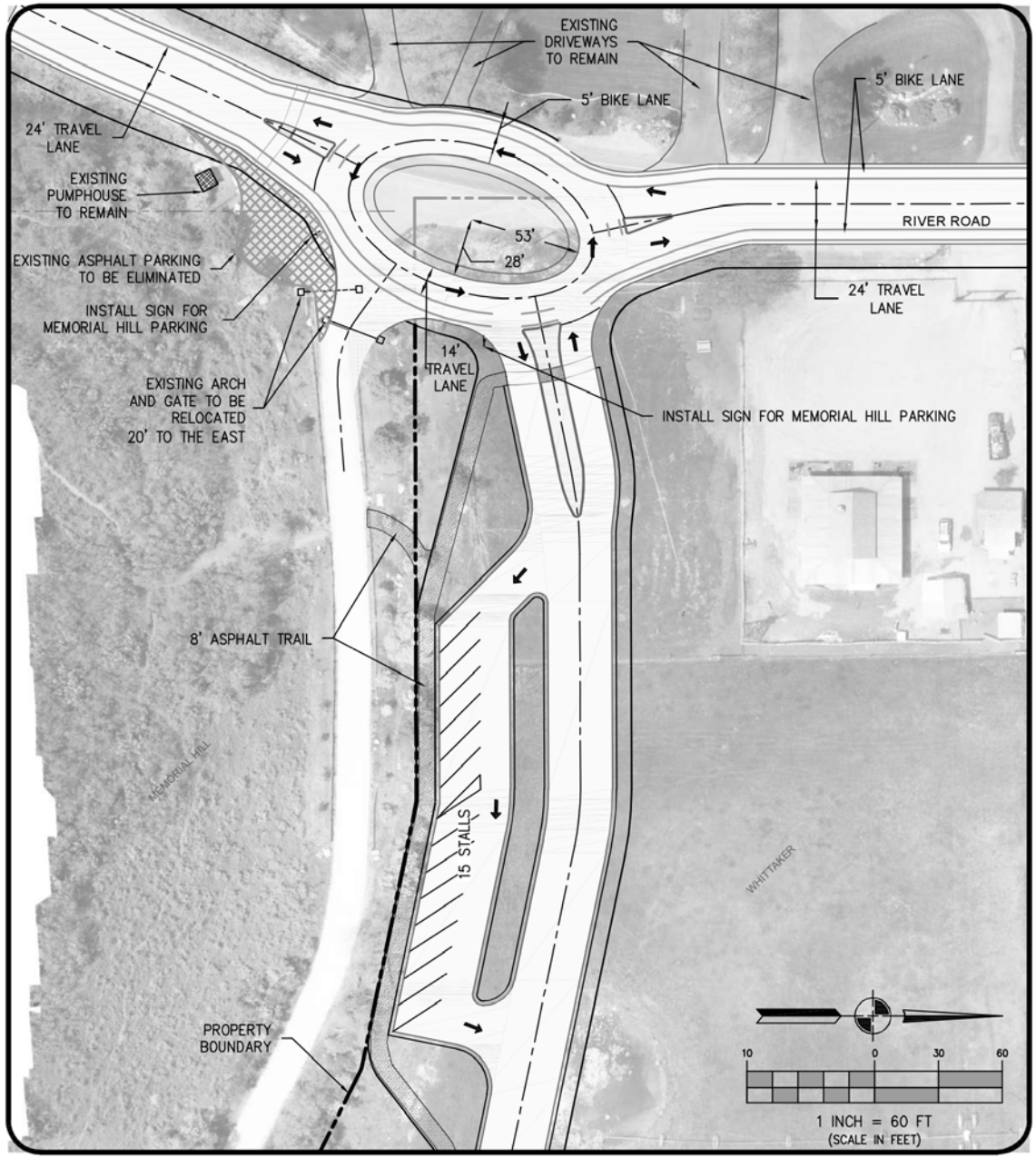

PROJECT	PROJECT	
C18-004	WHITAKER FARMS SUBDIVISION	55 WEST CENTER P.O. BOX 176 HEBER CITY, UT 84032 P: 435.654.9229 F: 435.654.9231
SHEET 1	EXHIBIT A MEMORIAL HILL ROUNDABOUT	Summit Engineering Group Inc. Structural • Civil • Surveying

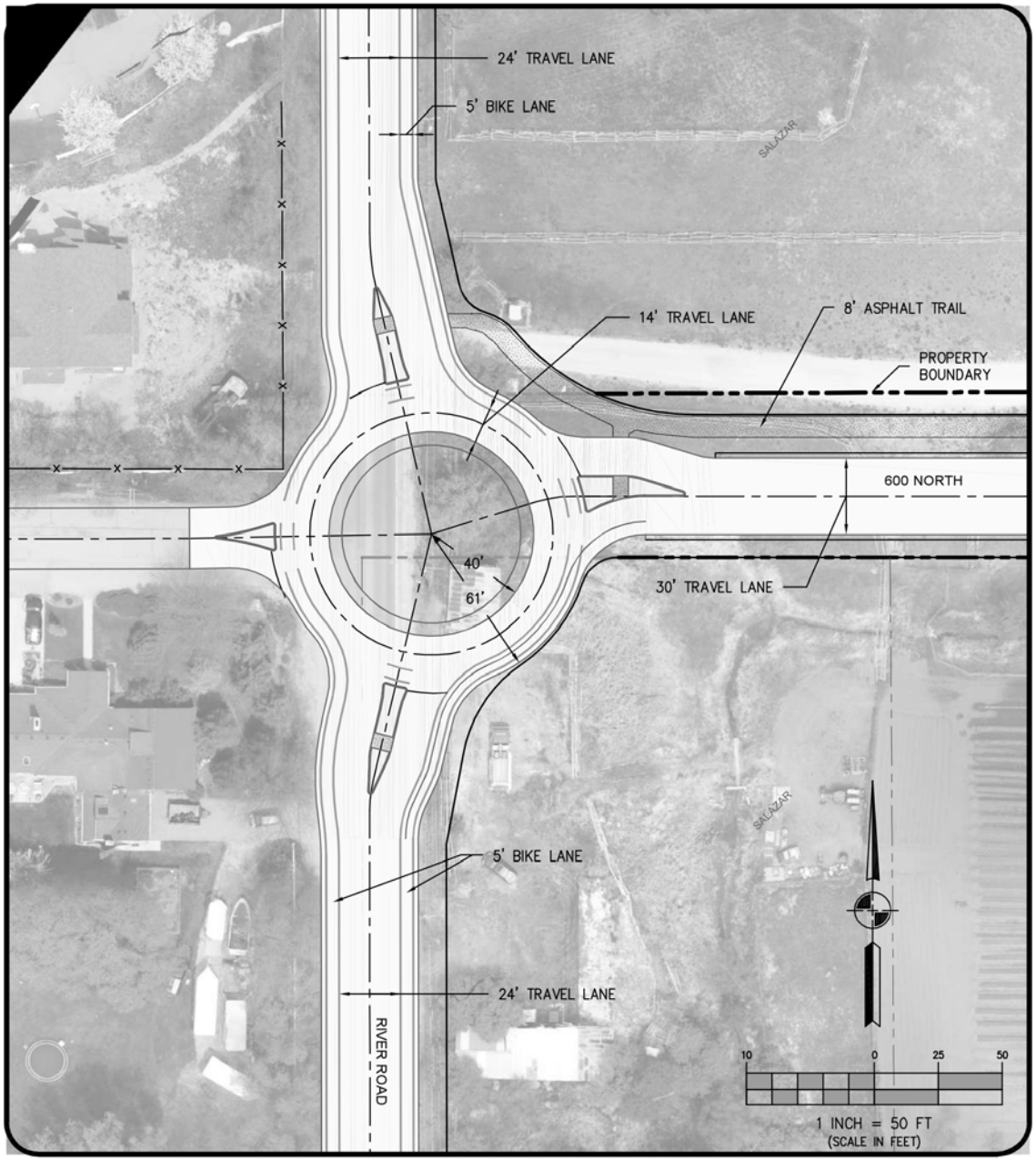

PROJECT	PROJECT	
C18-004	WHITAKER FARMS SUBDIVISION	55 WEST CENTER P.O. BOX 176 HEBER CITY, UT 84032 P: 435.654.9229 F: 435.654.9231
SHEET 1	EXHIBIT B 600 NORTH ROUNDABOUT	Summit Engineering Group Inc. Structural • Civil • Surveying

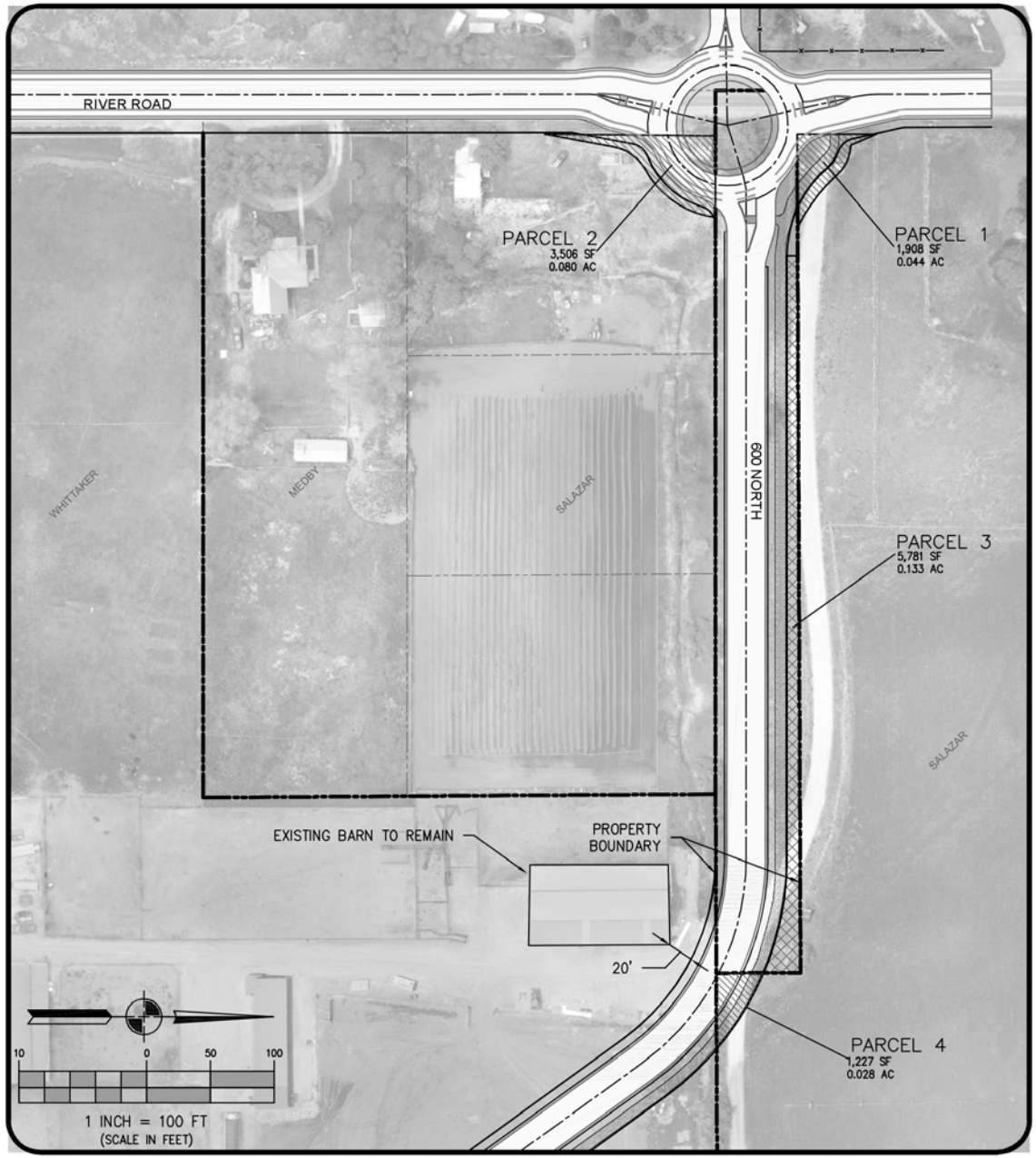

PROJECT	PROJECT	
C18-004	WHITAKER FARMS SUBDIVISION	55 WEST CENTER P.O. BOX 176 HEBER CITY, UT 84032 P: 435.654.9229 F: 435.654.9231
SHEET 1	EXHIBIT C SALAZAR PROPERTY	Summit Engineering Group Inc. Structural • Civil • Surveying

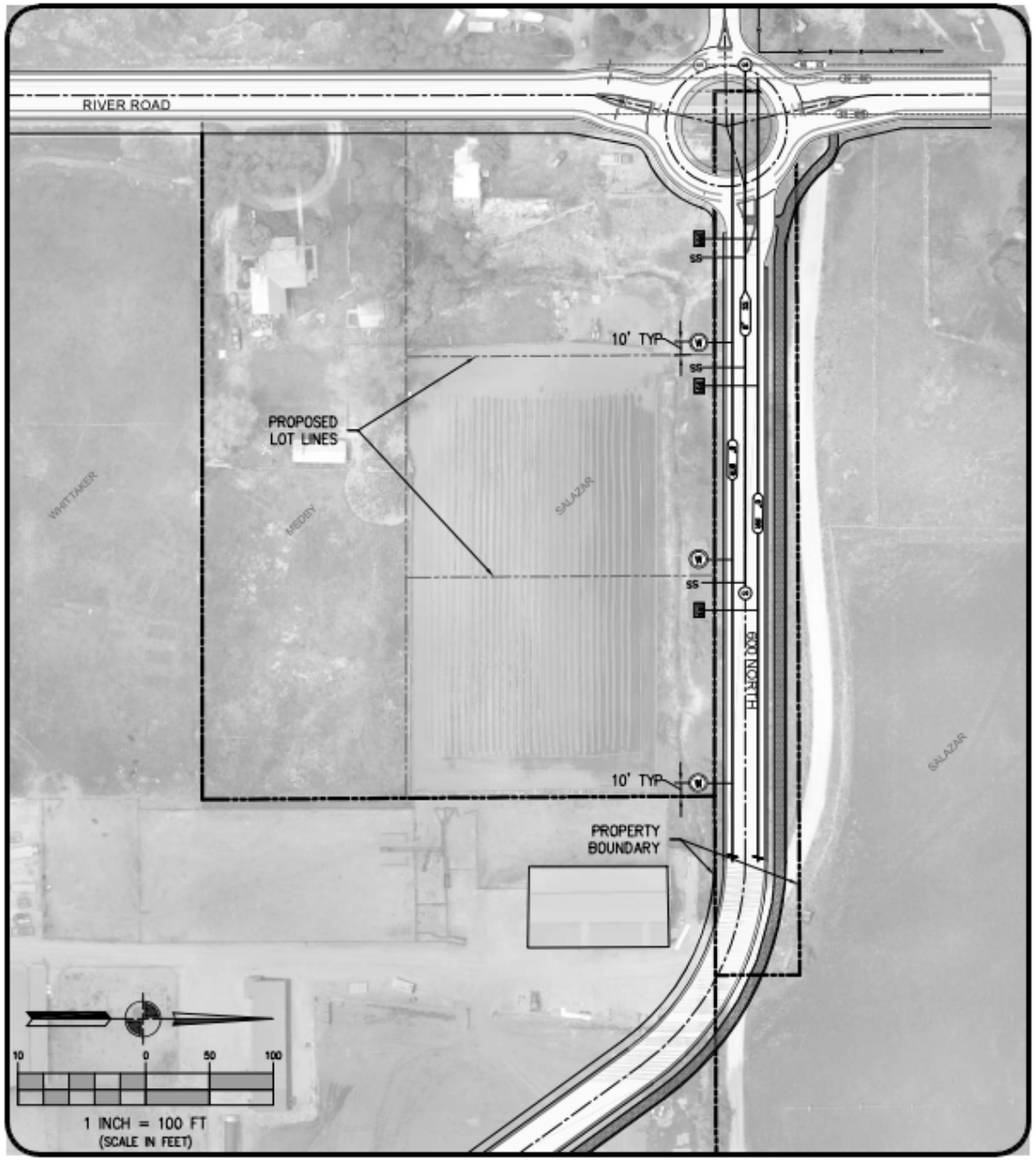

PROJECT C18-004	PROJECT WHITAKER FARMS SUBDIVISION	55 WEST CENTER P.O. BOX 178 HOMER CITY, UT 84032 Ph 435.654.9229 Fx 435.654.9230
SHEET 1	EXHIBIT D SALAZAR CONCEPT LAYOUT	Summit Engineering Group Inc. Structural • Civil • Surveying