199550550

(b) (6) [redacted]

U.S. Army Corps of Engineers
Utah Regulatory Office
533 West 2600 South, Suite 150
Bountiful, UT 84010
December 3, 2002

Dear (b) (6) [redacted]

This letter is being sent as part of an After-the-Fact permit application for authorization under Nationwide Permit 29 for work performed at my property at Lot 15-Swiss Paradise, otherwise known as 312 East 300 North, Midway, UT 84049. Your office has assigned this project identification number 199550550.

I have enclosed the Joint Permit Application Form, a location map, a subdivision map, a site plan, and a cross-section of the driveway and landscape berms that were placed in the wet meadow wetland located in the northern 100 feet of the property. Photographs of the site and an on-site mitigation plan by Hollis Jencks of the Jack Johnson Co. are included. Photos of neighbors' mitigation plantings are also attached.

Thank you for you patient explanation of the permit requirements. Please let me know directly if you need any more information to process the permit.

Sincerely,

Mark Walsh

Mark Walsh
312 East 300 North
Midway, UT 84049
435-654-5647

JOINT PERMIT APPLICATION FORM

U. S. ARMY CORPS OF ENGINEERS - FOR SECTIONS 404 AND 10
UTAH STATE ENGINEER'S OFFICE - FOR NATURAL STREAM CHANNELS

I.D. # 199550550 Nationwide 29 Permit

Application Number _____ / _____
(Assigned by:) Corps State Engineer

Applicant's Name (Last, First M.I.)	Authorized Agent	Telephone Number and Area Code
Walsh, Mark D.		435-654-5647

Applicant's Address (Street, RFD, Box Number, City, State, Zip)
312 East 300 North, Midway, UT 84049

PROJECT LOCATION

Quarter Section(s)	Section	Township	Range	Base & Meridian
	35	3 South	4 East	

County	Watercourse to be altered	Check one: ✓ Within city limits ___ Outside city limits
Wasatch	Unnamed	List town or nearest town: Midway

Project location or address:
312 East 300 North, Midway, UT

Brief description of project:
Driveway access to a house, landscape berms.

Purpose (justification) of project:
Access, landscaping.

Is this a single and complete project or is it part of a larger project, continuing project, or other related activities? If so, please describe the larger project or other related activities.
Single and complete project.

If project includes the discharge of dredged or fill material:

Cubic yards of material: Driveway: ~ 20 cu. yds. Berms: ~ 53 cu. yds.

Acreage or square footage of waters of the United States, including wetlands, affected by the project:
Driveway ≅ 1,100 ft² Berms ≅ 1,020 ft²

Source and type of fill material: Driveway: commercial pit – gravel and roadbase. Berms: on site subsoil.

[redacted] *Channel Alteration* [redacted]

Alternatives (other ways to accomplish the project purpose):
Project completed. Due to ACE staff advice, the house was pushed back on the property to avoid wetland impact. The driveway was built to the minimum width necessary to accommodate construction vehicles. The berms provide the minimal root zone depth required to sustain the viability of ten spruce and aspen trees above the shallow potrock ledge found on-site.
Names and addresses of adjacent property owners or other individuals who may be affected by this project: NA
List other authorizations required by Federal, state or local governments (i.e.; National Flood Insurance Program), and the status of those authorizations. NA

Estimated starting date of project	Estimated completion date
September, 1992	April, 1993

(If project has already been partially or totally completed, indicate date of work. Indicate existing work on drawings).

Application is hereby made for a permit or permits to authorize the activities described herein. I certify that I am familiar with the information contained in the application, and that to the best of my knowledge and belief such information is true, complete and accurate. I further certify that I possess the authority to undertake the proposed activities or am acting as the duly authorized agent of the applicant.

Signature of applicant	Date
Mark Walsh	11/17/02

I hereby certify that _____ is acting as my agent for this project.

Agent's address and telephone number

INSTRUCTIONS

Applications which do not include the following will not be processed.

For a complete application, you **MUST** include the following on **8 1/2 by 11** paper (for large projects, multiple sheets with a key may be used). Clear, hand-drawn plans approximately to scale are acceptable.

1. An accurate location map (USGS quadrangle map preferred)
2. A plan view of the proposed activity (as seen from above) including dimensions of work.
3. A cross-section view of the proposed activity (may use typical cross-section for large projects) including dimensions.
4. For projects which include wetlands, an accurate wetland delineation must be prepared in accordance with the current method required by the Corps.

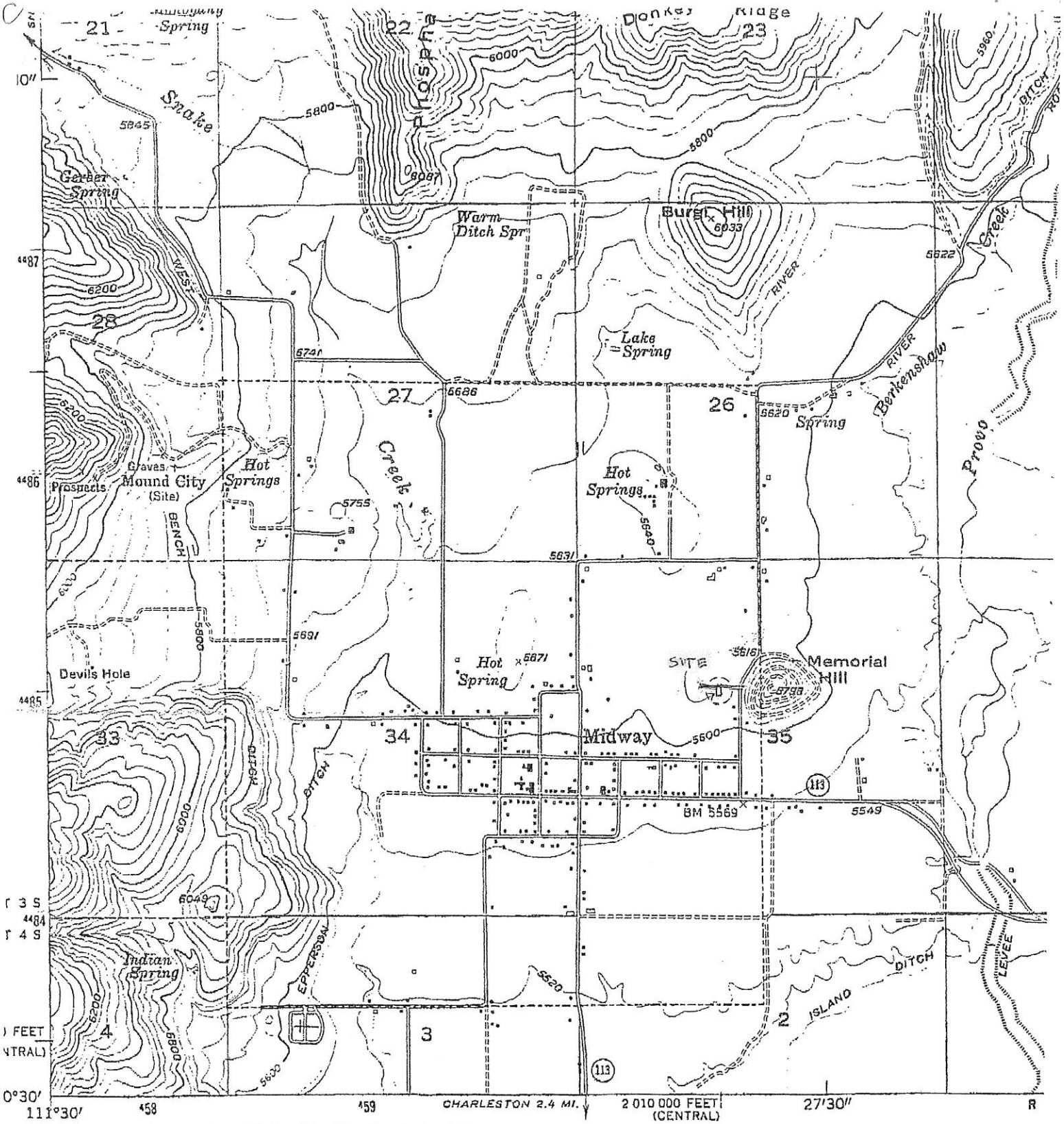

Mapped, edited, and published by the Geological Survey

Control by USGS and USC&GS

Topography from aerial photographs by multiplex methods
ial photographs taken 1953. Field check 1955

projection. 1927 North American datum
rids based on Utah coordinate system,
zones

ates areas in which only
uildings are shown

and lines indicate approximate locations

meter Universal Transverse Mercator grid ticks.

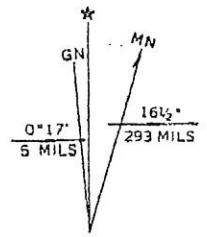

UTM GRID AND 1955 MAGNETIC NORTH DECLINATION AT CENTER OF SHEET

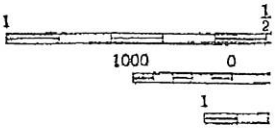

19550550
Encl 1 of 4

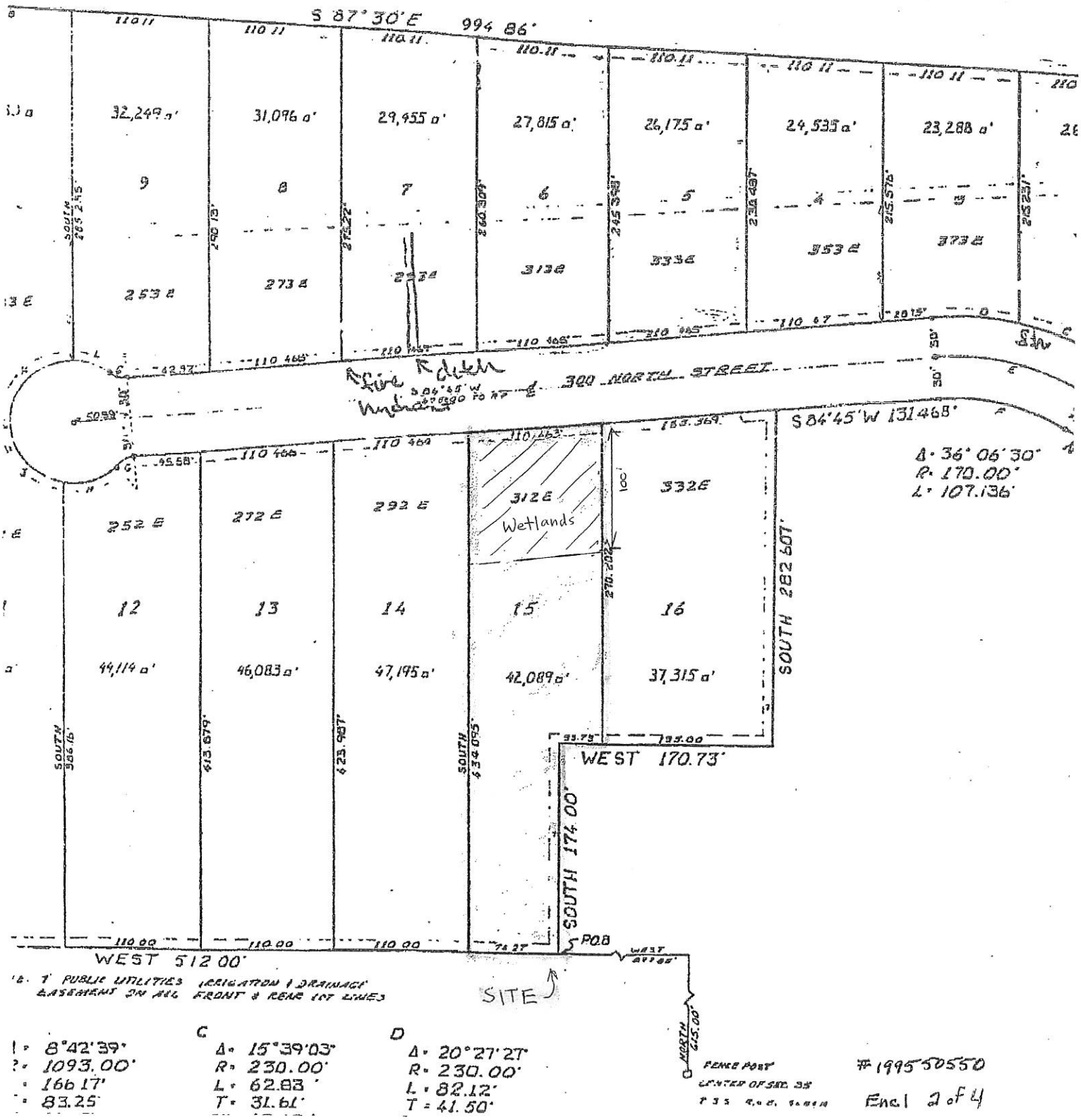

#199550550

Encl 2 of 4

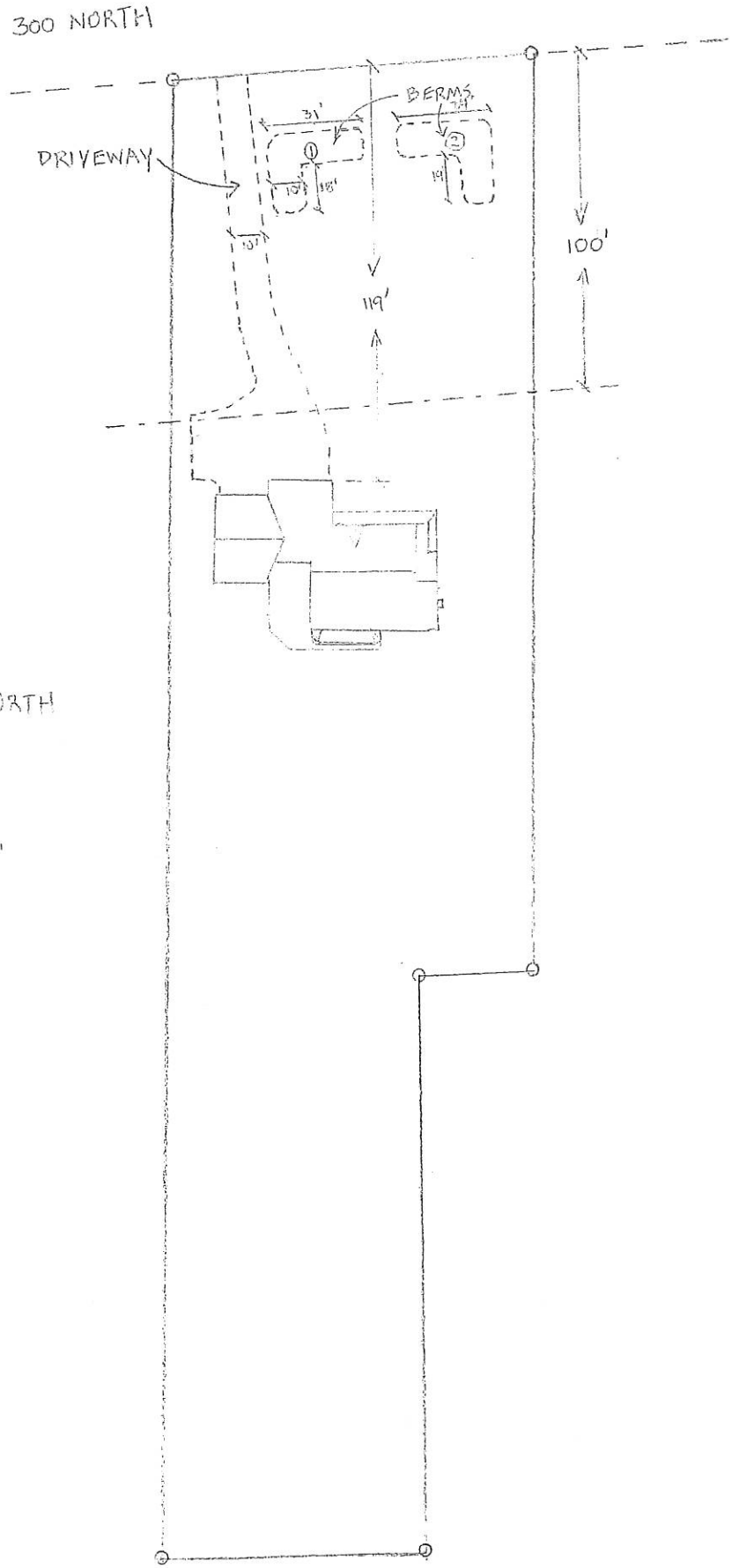

SITE PLAN

312 EAST 300 NORTH
MIDWAY, UT

N

SCALE: 1" ≅ 50'

199550550
Encl. 3 of 4

CROSS-SECTION VIEWS

SCALE 1" ≅ 2'



DRIVEWAY: GRAVEL AND ROADBASE

AVG. WIDTH ≅ 10'

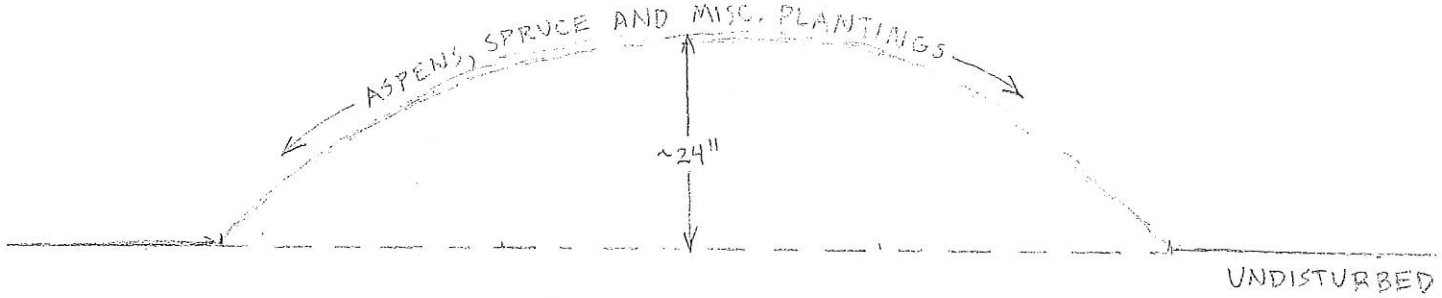

BERM: SOIL FROM HOUSE EXCAVATION

199550550

Encl. 4 of 4